

A **Madison Ave & Roseville Rd, North Highlands, CA 95660**

Via: Arden Way















Via: Garden Hwy



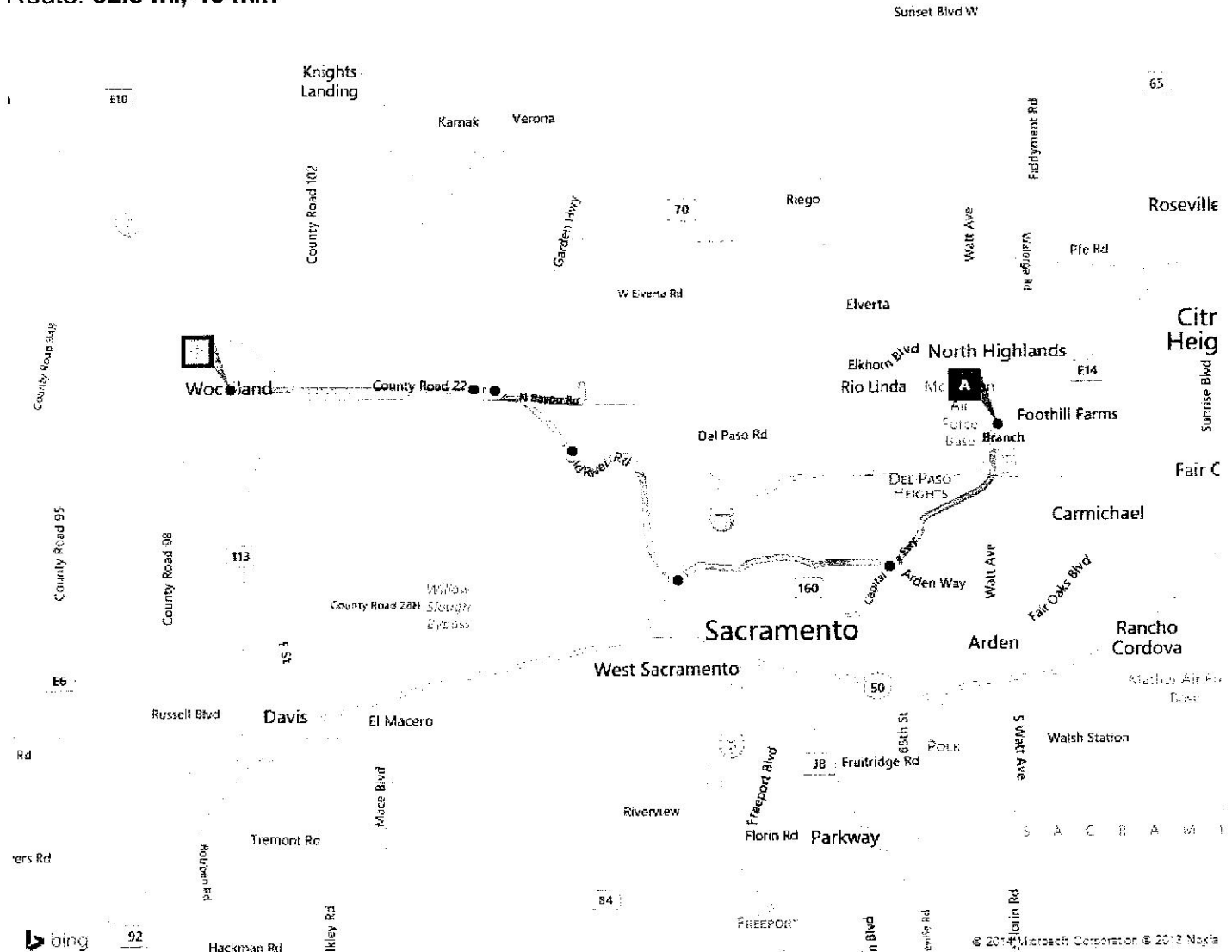
On the go? Use m.bing.com to find maps, directions, businesses, and more

B **667 Main St, Woodland, CA 95695**

Route: **32.5 mi, 45 min**

- | A Madison Ave & Roseville Rd, North Highlands, CA 95660 | A-B: 32.5 mi
45 min |
|---|-------------------------------|
| 1. Depart Madison Ave / Roseville Rd toward Palm Ave | 0.3 mi |
|  2. Bear left onto Watt Ave | 1.2 mi |
|  3. Take ramp right for I-80-BR toward Sacramento | 3.7 mi |
|  4. Take ramp right and follow signs for Arden Way | 0.3 mi |
|  5. Turn right onto Arden Way | 1.6 mi |
|  6. Road name changes to Arden-Garden Connector | 1.0 mi |
|  7. Keep straight onto Garden Hwy | 11.6 mi
16 min |
|  8. Turn right onto N Bayou Rd | 2.3 mi |
|  9. Turn right onto Crossfield Dr | 299 ft |
|  10. Take ramp right for Airport Blvd | 0.3 mi |
|  11. Take ramp right for I-5 North toward Redding
<i>ARCO/ampm on the corner</i> | 2.5 mi |
|  12. At exit 531 , take ramp right and follow signs for Road 22 | 0.4 mi |
|  13. Turn left onto County Road 22 | 3.9 mi |
|  14. Road name changes to E Main St | 3.0 mi |
|  15. Road name changes to Main St | 0.4 mi |
| B 16. Arrive at 667 Main St, Woodland, CA 95695
<i>The last intersection is 2nd St</i>
<i>If you reach 1st St, you've gone too far</i> | |

Route: 32.5 mi, 45 min



bing

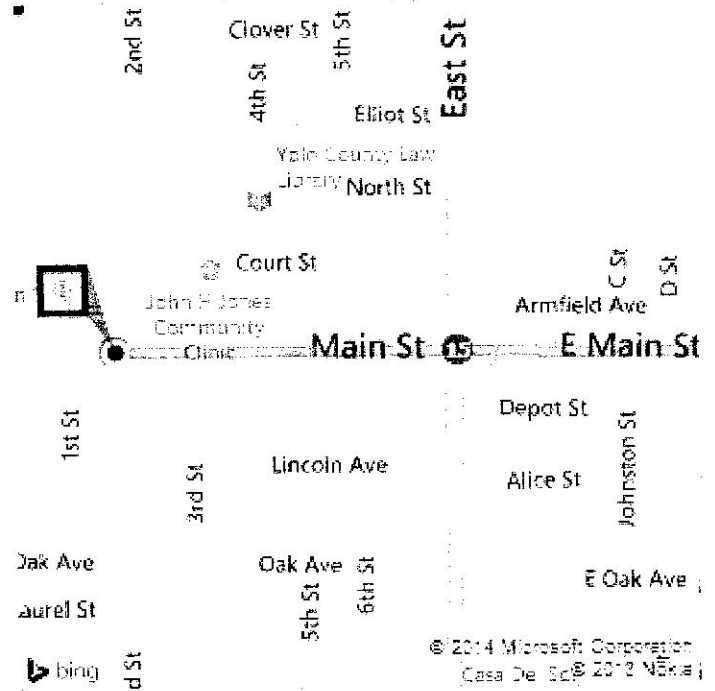
This was your map view in the browser window.

A: Madison Ave & Roseville Rd, North Highl...



bing

B: 667 Main St, Woodland, CA 95695



bing