

Trip to: GOLD COUNTRY RIDERS FALL JAM SEPT. 20-22, 2014

Chevron in Murieta/Sloughouse to 40820 Sierra Dr Three Rivers, CA
269.51 miles / 5 hours 35 minutes



CHEVERON GAS 7175 Murieta Dr, Sloughouse, CA 95683-9725
Be fed (Burger King also here), have water available and gas up

*** BE HERE AT 8:30AM; RIDERS MEETING 8:45AM; AND
THROTTLES OUT (LEAVING) AT 9AM**

- | | | |
|---|--|-----------------------------|
| ● | 1. Start out going northeast on Murieta Dr toward Jackson Rd / CA-16. | 0.04 mi
0.04 mi
total |
| ➡ | 16 2. Take the 1st right onto Jackson Rd / CA-16. Continue to follow CA-16. | 13.5 mi
13.5 mi
total |
| ➡ | 49 3. Turn right onto CA-49 / State Highway 49. Continue to follow CA-49. | 7.9 mi
21.5 mi
total |
| ↩ | 49 4. Turn left onto State Highway 49 88 / CA-88 / CA-49. Continue to follow CA-49. | 16.3 mi
37.7 mi
total |
| ↩ | 5. Turn left onto W Saint Charles St / CA-12 / CA-49. Continue to follow W Saint Charles St. | 2.0 mi
39.7 mi
total |
| ↑ | 49 6. W Saint Charles St becomes CA-49. | 11.2 mi
50.9 mi
total |
| ➡ | 7. Turn right onto Pine St. | 0.03 mi
50.9 mi
total |
| ➡ | 8. Turn right onto Bush St. | 0.06 mi
50.9 mi
total |
| ↑ | 9. Stay straight to go onto Utica Ln. | 0.09 mi
51.0 mi
total |
| ■ | 10. 1075 UTICA LN is on the right. | |

A to B Travel Estimate: **51.04 mi - about 1 hour 2 minutes**



1075 Utica Ln, Angels Camp, CA

*** WE WILL STOP AT THIS PARK FOR CLOTHES REARRANGING AND A POTTY BREAK. !!! MOTORCYCLES THAT CAN'T GO ANOTHER 110 MILE MUST GAS UP AT THE STATION ON THE LEFT, RIGHT BEFORE THIS PARK, WHICH IS ON THE RIGHT, THEN MEET US AT THE PARK FOR DEPARTURE. !!! THE NEXT PART OF THE TRIP WILL BE A LONG HAUL SO BE EMPTY (no bathrooms stops till lunch in Oakhurst, but a quick break) AND HAVE WATER HANDY.**

- 1. Start out going southeast on Utica Ln toward Bush St. 0.09 mi
51.1 mi total
- ↑ 2. Utica Ln becomes Bush St. 0.06 mi
51.2 mi total
- ↶ 3. Turn left onto Pine St. 0.03 mi
51.2 mi total
- ↷ 49 4. Turn right onto S Main St / CA-49. Continue to follow CA-49. 10.0 mi
61.2 mi total
- ↷ 5. Turn slight right onto County Hwy-E5 / Rawhide Rd. 0.02 mi
61.2 mi total
- ↷ 6. Turn right to stay on Rawhide Rd / County Hwy-E5. 4.0 mi
65.2 mi total
- ↷ 108 7. Turn right onto State Highway 108 / CA-108 / CA-49. 3.1 mi
68.4 mi total
- ↶ 49 8. Turn left onto Montezuma Rd / CA-49. 3.4 mi
71.8 mi total
- ↶ 120 9. Turn left onto State Highway 120 / CA-120 / CA-49. Continue to follow CA-120 / CA-49. 8.4 mi
80.2 mi total
- ↷ 49 10. Turn right onto State Highway 49 N / CA-49. 23.8 mi
104.0 mi
total
- 11. 8151 STATE HIGHWAY 49 N is on the right.

B to C Travel Estimate: 53.00 mi - about 1 hour 7 minutes



8151 State Highway 49 N, Mariposa, CA 37.592191, -120.122868

*** THE APPROXIMATE LOCATION OF THE NEXT BREAK (ONLY) STOP THERE ARE NO BATHROOMS HERE BUT A GOOD SPOT TO STRETCH AND SEE A BEAUTIFUL VIEW (Fremont's Fort monument). !!! IF YOU CAN'T WAIT, RIGHT AFTER THE MILLERTON LAKE CROSSING (a few miles before this stop), THERE IS A ROAD ON THE LEFT ,THAT MIGHT LEAD TO A PORT-A-POTTIE (or secluded bush). SWEEP WILL STAY WITH YOU AND WE'LL WAIT AT THE LOOKOUT POINT FOR YOUR ARRIVAL.**

- 1. Start out going south on State Highway 49 N / CA-49 toward Bear Valley Rd. 12.6 mi
116.6 mi total
- 140 2. Turn right onto State Highway 140 / CA-140 / CA-49. 0.8 mi
117.4 mi total
- ↶ 49 3. Turn left onto State Highway 49 S / CA-49. Continue to follow CA-49. 26.3 mi
143.7 mi total
- ↶ 41 4. Turn left onto Highway 41 / CA-41. 0.3 mi
144.0 mi total
- 5. Turn right onto Road 426. 0.1 mi
144.1 mi total

■ 6. Welcome to OAKHURST, CA.

C to D Travel Estimate: 40.07 mi - about 48 minutes

D 40093 California 41, Oakhurst, CA

*** WE'LL EAT AT PETE'S PLACE (they have big sides of fries/onion rings so find someone to share an order). It is directly to your left, when the Hwy dead ends. When you leave, we'll exit and do a U turn to Hwy 41 to head South and to get and Gas at the Chevron in about ~11 miles**

- 1. Start out going north on Road 426 toward Golden Oak Loop. 0.1 mi
144.2 mi total
- ↶ 41 2. Turn left onto Highway 41 / CA-41. 10.7 mi
154.9 mi total






■ 3. 32019 MEADOW RIDGE RD.

D to E Travel Estimate: 10.84 mi - about 13 minutes


E 32019 Meadow Ridge Rd, Coarsegold, CA 93614-9559








*** OUR CHEVRON GAS STOP ~11 Miles OUTSIDE OF OAKHURST BY THE CASINO ROAD. !!! MAKE SURE YOU USE THE BATHROOM AS THERE WILL NOT BE ANOTHER STOP TILL WE GET TO THREE RIVERS.**

- 1. Start out going south on Highway 41 / CA-41 toward Meadow Ridge Rd. 15.7 mi
170.7 mi total


- 
 2. Turn left onto Road 145.
 3.3 mi
174.0 mi
total
- 
 3. Turn right onto Road 206.
 2.1 mi
176.1 mi
total
- 
 4. Road 206 becomes N Fork Rd.
 0.1 mi
176.2 mi
total
- 
 5. Turn right onto N Friant Rd.
 4.7 mi
180.9 mi
total
- 
 6. 13475 N FRIANT RD is on the right.




E to F Travel Estimate: 25.99 mi - about 29 minutes









 13475 N Friant Rd, Fresno, CA 93730 (just a waypoint to keep you on the trail)

- 
 1. Start out going south on N Friant Rd toward E Birkhead Ave.
 0.5 mi
181.4 mi
total
- 
 2. Take the 1st left onto N Willow Ave.
 3.9 mi
185.4 mi
total
- 
 3. Turn left onto E Shepherd Ave.
 5.9 mi
191.2 mi
total
- 

 4. Turn left onto CA-168.
 4.0 mi
195.2 mi
total
- 
 5. Turn sharp right onto N Academy Ave.
 1.1 mi
196.3 mi
total
- 
 6. 8370 N ACADEMY AVE is on the left.

F to G Travel Estimate: 15.32 mi - about 21 minutes

 8370 N Academy Ave, Clovis, CA (just a waypoint to keep you on the trail)
















- 
 1. Start out going south on N Academy Ave toward Keeler Ln.
 8.4 mi
204.7 mi
total
- 

 2. Turn left onto E Kings Canyon Rd / CA-180.
 5.9 mi
210.6 mi

- 

 3. Turn left onto E Kings Canyon Rd / CA-180. Continue to follow CA-180.
 10.1 mi
220.8 mi
total
- 

 4. Turn right onto Hills Valley Rd / CA-63.
 8.3 mi
229.1 mi
total
- 

 5. Turn left onto Avenue 460 / CA-63.
 1.0 mi
230.1 mi
total
- 

 6. Take the 2nd right onto Road 128 / CA-63.
 5.6 mi
235.7 mi
total

 7. Welcome to OROSI, CA.

G to H Travel Estimate: 39.43 mi - about 47 minutes

 Orosi, CA (just a waypoint to keep you on the trail)

- 
 1. Start out going south on Road 128 / CA-63 toward Avenue 415.
 3.9 mi
239.6 mi
total
- 

 2. Turn left onto Avenue 384 / CA-201. Continue to follow CA-201.
 10.0 mi
249.6 mi
total
- 

 3. Turn right onto Millwood Dr / CA-245.
 1.5 mi
251.1 mi
total
- 

 4. Turn left onto Avenue 364 / CA-245.
 0.5 mi
251.7 mi
total
- 

 5. Turn right onto Road 204 / CA-245.
 0.5 mi
252.1 mi
total
- 

 6. Turn slight left onto CA-245 / Olivera Dr. Continue to follow CA-245.
 2.4 mi
254.6 mi
total
- 

 7. Turn left onto E Naranjo Blvd / CA-216. Continue to follow CA-216.
 2.0 mi
256.6 mi
total
- 

 8. Turn right onto Road 228 / CA-216. Continue to follow CA-216.
 3.2 mi
259.8 mi
total



9. Turn right onto Sierra Dr / CA-198.

0.05 mi
259.9 mi
total



10. 33423 SIERRA DR is on the right.

H to I Travel Estimate: **24.17 mi - about 33 minutes**



33423 Sierra Dr, Lemon Cove, CA 93244-1701

*** YOU CAN CHOSE TO STOP HERE FOR CHEAPER GAS (plus riders with 120 mile tanks may need it now). THIS IS CHEAPER GAS THAN IN THREE RIVERS. !!! MAKE SURE YOU'LL HAVE ENOUGH GAS FOR SUNDAY RIDES, AS THERE AREN'T MANY STATIONS ON THE OTHER SIDE OF THE PARK. AND THERE ARE NONE IN THE PARK.**



1. Start out going northeast on Sierra Dr / CA-198 toward Lomitas Dr / CA-216.

9.7 mi
269.5 mi
total



2. 40820 SIERRA DR is on the right.

I to J Travel Estimate: **9.66 mi - about 10 minutes**



Comfort Inn 40820 Sierra Dr, Three Rivers, CA

*** YOU HAVE ARRIVED TO THE COMFORT INN . The River View for dinner is 2 miles up the road on the left. Buffet will be at 7pm. I recommend you buy goods for a lunch (you can carry on walks - bears) for Sunday day trips as the National Park has very little to offer and is very expensive. HAVE FUN!**

Total Travel Estimate: **269.51 miles - about 5 hours 35 minutes**

Estimated Fuel Cost: **\$41.73**

