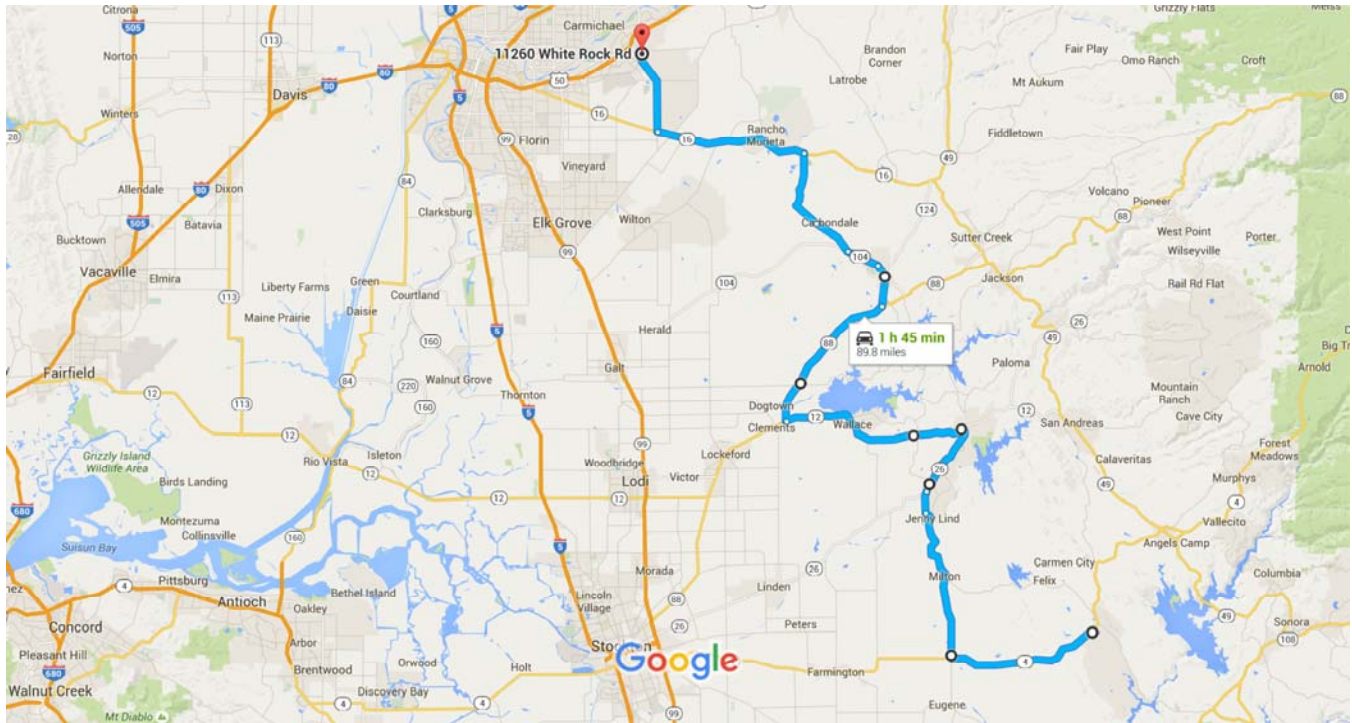




304 Town Square Rd, Copperopolis, CA 95228 to 11260 White Rock Rd

Drive 89.8 miles, 1 h 45 min



Map data ©2016 Google 5 mi

### 304 Town Square Rd

Copperopolis, CA 95228

Take Town Square Rd to CA-4 W

2 min (0.3 mi)

↑ 1. Head south on Town Square Rd toward Egan St

⚠ Restricted usage road

52 ft

↶ 2. Turn left onto Egan St

⚠ Restricted usage road

315 ft

↶ 3. Turn left toward Reeds Turnpike

⚠ Partial restricted usage road

0.1 mi

↶ 4. Turn left onto Reeds Turnpike


259 ft

↷ 5. Turn right at the 1st cross street onto Town Square Rd


390 ft

Continue on CA-4 W. Take Milton Rd, CA-26 E, CA-12 W/W Hwy 12, CA-88 E, ... and Sunrise Blvd to White Rock Rd in Rancho Cordova


1 h 44 min (89.5 mi)

-  6. Turn left onto CA-4 W  


---

11.5 mi
-  7. Turn right onto Milton Rd  


---

12.0 mi
-  8. Continue onto Jenny Lind Rd  


---

1.6 mi
-  9. Turn right onto CA-26 E  


---

5.8 mi
-  10. Turn left onto CA-12 WW Hwy 12  


---

14.4 mi
-  11. Turn right onto CA-88 E  


---

11.7 mi
-  12. Turn left onto CA-124 N  


---

2.2 mi
-  13. Turn left onto W Market St  


---

0.1 mi
-  14. Turn right at the 2nd cross street onto S Sacramento St  


---

0.1 mi
-  15. S Sacramento St turns right and becomes W Main St  


---

174 ft
-  16. Turn left onto Preston Ave  


---

0.9 mi
-  17. Continue onto CA-104 W/Michigan Bar Rd  


---

2.5 mi
-  18. Slight right onto Michigan Bar Rd (signs for lone Michigan Bar Rd)  


---

3.1 mi
-  19. Continue onto lone Rd  


---


6.0 mi
-  20. Turn left onto CA-16 W/Jackson Rd  

---

11.3 mi
-  21. Turn right onto Sunrise Blvd  

---

6.2 mi
-  22. Turn right onto White Rock Rd  

 Destination will be on the right

---

226 ft

## 11260 White Rock Rd

Rancho Cordova, CA 95742

These directions are for planning purposes only. You may find that construction projects, traffic, weather, or other events may cause conditions to differ from the map results, and you should plan your route accordingly. You must obey all signs or notices regarding your route.

Google Maps