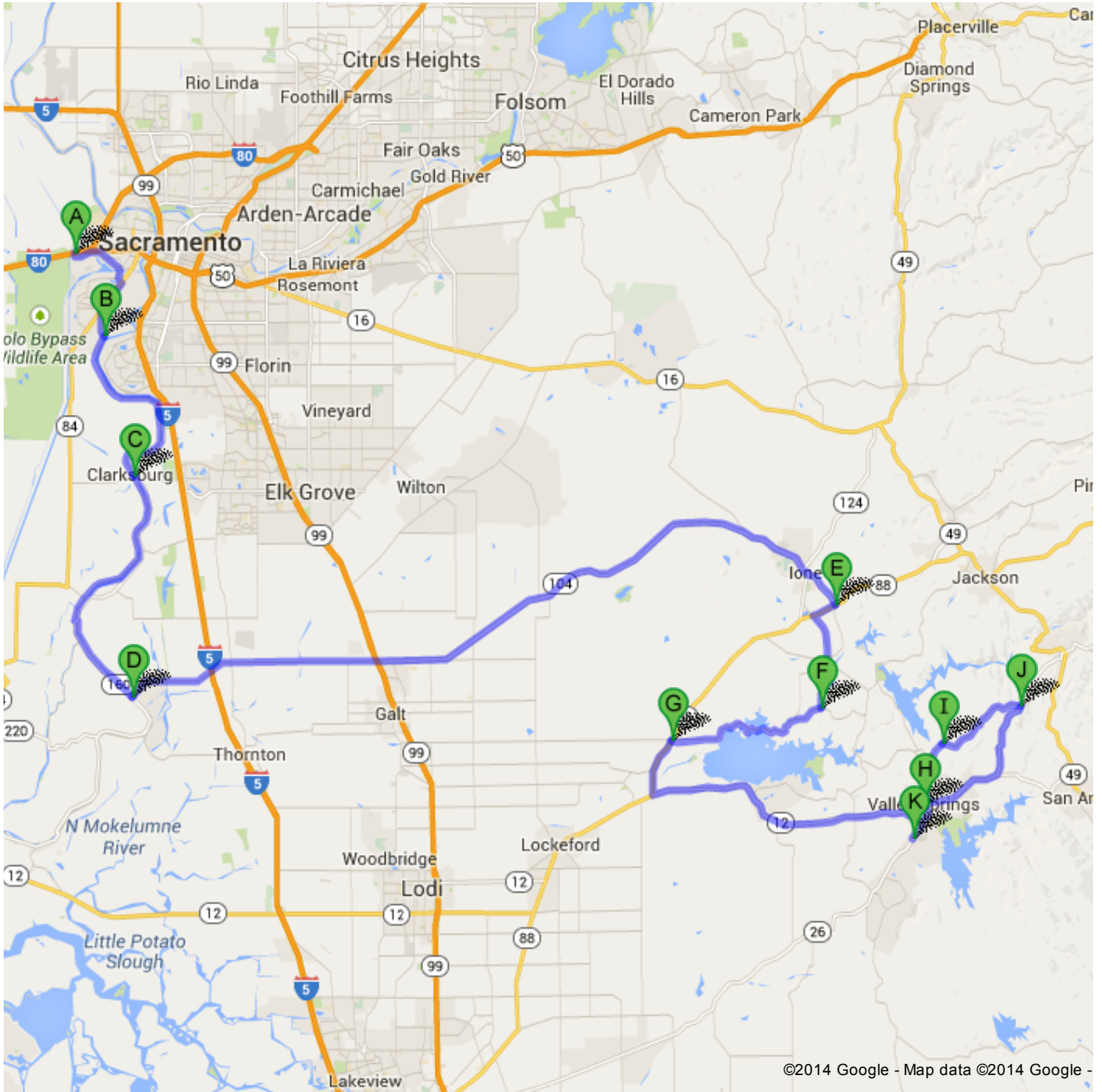




**Directions to 1906 Vista Del Lago Dr, Valley Springs, CA 95252**  
118 mi – about 2 hours 39 mins



**A Starbucks**  
4055 Lake Road, West Sacramento, CA 95691

- 1. Head **southeast** on **Lake Rd** toward **Enterprise Blvd** go 341 ft  
total 341 ft  
About 1 min
-  2. Turn right onto **Enterprise Blvd** go 0.1 mi  
total 0.2 mi
-  3. Turn left onto **Industrial Blvd** go 2.6 mi  
total 2.8 mi  
About 5 mins
- 4. Continue onto **Lake Washington Blvd** go 0.6 mi  
total 3.4 mi  
About 54 secs
-  5. Turn right onto **Jefferson Blvd** go 1.8 mi  
total 5.1 mi  
About 3 mins
-  6. Slight left onto **Gregory Ave** go 1.2 mi  
total 6.3 mi  
About 2 mins



Total: **6.3 mi** – about **12 mins**

**B Gregory Ave** total 0.0 mi

- 7. Head **south** on **S River Rd** toward **Burrows Ave** go 10.1 mi  
total 10.1 mi  
About 14 mins




Total: **10.1 mi** – about **14 mins**

**C S River Rd/Riverview Dr** total 0.0 mi

- 8. Head **southeast** on **Co Hwy E9/S River Rd/Riverview Dr** toward **Rd 154/Netherlands Rd** go 8.2 mi  
total 8.2 mi  
Continue to follow Co Hwy E9  
About 10 mins
- 9. Continue onto **Sutter Slough Bridge Rd** go 0.6 mi  
total 8.9 mi  
About 58 secs
-  10. Turn left onto **CA-160 N** go 0.1 mi  
total 9.0 mi
-  11. Turn right onto **River Rd** go 4.6 mi  
total 13.6 mi  
About 6 mins

Total: **13.6 mi** – about **18 mins**



**D Twin Cities Rd** total 0.0 mi

- 12. Head **northeast** on **Twin Cities Rd** go 12.2 mi  
total 12.2 mi  
About 14 mins
-  13. At the traffic circle, continue straight onto **CA-104 E** go 0.1 mi  
total 12.4 mi
-  14. At the traffic circle, continue straight to stay on **CA-104 E** go 23.6 mi  
total 36.0 mi  
About 27 mins
-  15. Turn right onto **CA-104 E/S Ione St** go 2.2 mi  
total 38.2 mi  
Continue to follow CA-104 E  
About 3 mins

Total: **38.2 mi** – about **45 mins**

**E CA-104 E** total 0.0 mi

- 16. Head **west** on **CA-88 W** toward **Buena Vista Rd/Ione Buena Vista Rd** go 1.2 mi

- 88** About 1 min total 1.2 mi
-  17. Turn left onto **Buena Vista Rd/lone Buena Vista Rd** go 2.7 mi  
total 3.9 mi  
About 4 mins
-  18. Turn right onto **Coal Mine Rd** go 2.2 mi  
total 6.1 mi  
About 4 mins

**Total: 6.1 mi – about 9 mins**

- F** Coal Mine Rd total 0.0 mi
19. Head **west** on **Camanche Pkwy N** toward **Camanche Rd** go 6.0 mi  
total 6.0 mi  
About 10 mins
20. Continue onto **E Liberty Rd** go 2.9 mi  
total 8.9 mi  
About 3 mins

**Total: 8.9 mi – about 14 mins**

- G** CA-88 E total 0.0 mi
- 88** 21. Head **southwest** on **CA-88 W** toward **CA-88 E** go 2.9 mi  
total 2.9 mi  
About 4 mins
- 12** 22. Turn left onto **CA-12 E** go 14.3 mi  
total 17.3 mi  
About 16 mins


**Total: 17.3 mi – about 20 mins**

- H** CA-12 E total 0.0 mi
- 12** 23. Head **northeast** on **CA-12 E** go 66 ft  
total 66 ft
-  24. Take the 1st left onto **Laurel St** go 423 ft  
total 489 ft
-  25. Take the 1st right onto **Daphne St** go 0.2 mi  
total 0.3 mi  
About 51 secs
26. Continue onto **Paloma Rd** go 3.0 mi  
total 3.3 mi  
About 5 mins

**Total: 3.3 mi – about 7 mins**

- I** Paloma Rd total 0.0 mi
27. Head **northeast** on **Paloma Rd** toward **Hillwood Dr** go 4.8 mi  
total 4.8 mi  
About 9 mins

**Total: 4.8 mi – about 9 mins**

- J** Paloma Rd total 0.0 mi
- 26** 28. Head **south** on **CA-26 W** toward **CA-26 E** go 3.8 mi  
total 3.8 mi  
About 5 mins
- 12** 29. Turn right onto **CA-12 W/CA-26 W** go 4.0 mi  
total 7.8 mi  
About 5 mins
- 26** 30. Turn left onto **CA-26 W** go 1.9 mi  
total 9.7 mi  
About 3 mins
-  31. Turn left onto **Vista Del Lago Dr** go 436 ft  
total 9.7 mi  
Destination will be on the right

**Total: 9.7 mi – about 13 mins**

1906 Vista Del Lago Dr, Valley Springs, CA 95252



---

These directions are for planning purposes only. You may find that construction projects, traffic, weather, or other events may cause conditions to differ from the map results, and you should plan your route accordingly. You must obey all signs or notices regarding your route.

Map data ©2015 Google

Directions weren't right? Please find your route on [maps.google.com](https://maps.google.com) and click "Report a problem" at the bottom left.